

Kombinerad analys, befintliga förhållanden

Report generated using GeoStudio 2007, version 7.16. Copyright © 1991-2010 GEO-SLOPE International Ltd.

File Information

Created By: [Saad Jamil](#)
Revision Number: [239](#)
Last Edited By: [Jamil, Saad](#)
Date: [2010-12-23](#)
Time: [11:45:39](#)
File Name: [34050WKS.gsz](#)
Directory: [V:_UPPDRAG\224784\Teknik\Delområde 1-10\Delområde 4-14084\Geoteknik\Beräkningar\Sektion 19\](#)
Last Solved Date: [2010-12-23](#)
Last Solved Time: [11:46:18](#)

Project Settings

Length(L) Units: [meters](#)
Time(t) Units: [Seconds](#)
Force(F) Units: [kN](#)
Pressure(p) Units: [kPa](#)
Strength Units: [kPa](#)
Unit Weight of Water: [9.807 kN/m³](#)
View: [2D](#)

Analysis Settings

Kombinerad analys, befintliga förhållanden

Description: [34/050 kombinerad analys Uppsprucken torrskorpa, 50% vattenfyllda sprickor](#)

Kind: [SLOPE/W](#)

Method: [Morgenstern-Price](#)

Settings

Side Function

Interslice force function option: [Half-Sine](#)

PWP Conditions Source: [Pressure Head Spatial Function](#)

Pressure Head Spatial Fn.: [Nulägesanalys](#)

Slip Surface

Direction of movement: [Right to Left](#)

Use Passive Mode: [No](#)

Slip Surface Option: [Grid and Radius](#)

Critical slip surfaces saved: [20](#)

Optimize Critical Slip Surface Location: [Yes](#)

Tension Crack

Tension Crack Option: [Tension Crack Line](#)

Percentage Wet: 0.5

Tension Crack Fluid Unit Weight: 9.807 kN/m³

FOS Distribution

FOS Calculation Option: Constant

Advanced

Number of Slices: 30

Optimization Tolerance: 0.01

Minimum Slip Surface Depth: 0.5 m

Optimization Maximum Iterations: 2000

Optimization Convergence Tolerance: 1e-007

Starting Optimization Points: 8

Ending Optimization Points: 16

Complete Passes per Insertion: 1

Driving Side Maximum Convex Angle: 5 °

Resisting Side Maximum Convex Angle: 1 °

Materials

Crust co

Model: Combined, S=f(depth)

Unit Weight: 18 kN/m³

Phi: 30 °

C-Top of Layer: 0 kPa

C-Rate of Change: 0 kPa/m

Cu-Top of Layer: 30 kPa

Cu-Rate of Change: 0 kPa/m

C/Cu Ratio: 0.1

Clay 1 co

Model: Combined, S=f(depth)

Unit Weight: 17 kN/m³

Phi: 30 °

C-Top of Layer: 0 kPa

C-Rate of Change: 0 kPa/m

Cu-Top of Layer: 18 kPa

Cu-Rate of Change: 0 kPa/m

C/Cu Ratio: 0.1

Clay 2 co

Model: Combined, S=f(datum)

Unit Weight: 16 kN/m³

Phi: 30 °

C-Datum: 0 kPa

C-Rate of Change: 0 kPa/m

Cu-Datum: 18 kPa

Cu-Rate of Change: 1.17 kPa/m

C/Cu Ratio: 0.1

Elevation: 7 m

Clay 3 co

Model: Combined, $S=f(\text{depth})$
Unit Weight: 16 kN/m³
Phi: 30 °
C-Top of Layer: 0 kPa
C-Rate of Change: 0 kPa/m
Cu-Top of Layer: 18 kPa
Cu-Rate of Change: 0 kPa/m
C/Cu Ratio: 0.1

Clay 4 co

Model: Combined, $S=f(\text{datum})$
Unit Weight: 16 kN/m³
Phi: 30 °
C-Datum: 0 kPa
C-Rate of Change: 0 kPa/m
Cu-Datum: 18 kPa
Cu-Rate of Change: 1.16 kPa/m
C/Cu Ratio: 0.1
Elevation: -4 m

Clay 5 co älv

Model: Combined, $S=f(\text{depth})$
Unit Weight: 16 kN/m³
Phi: 30 °
C-Top of Layer: 0 kPa
C-Rate of Change: 0 kPa/m
Cu-Top of Layer: 12 kPa
Cu-Rate of Change: 10 kPa/m
C/Cu Ratio: 0.1

Friction

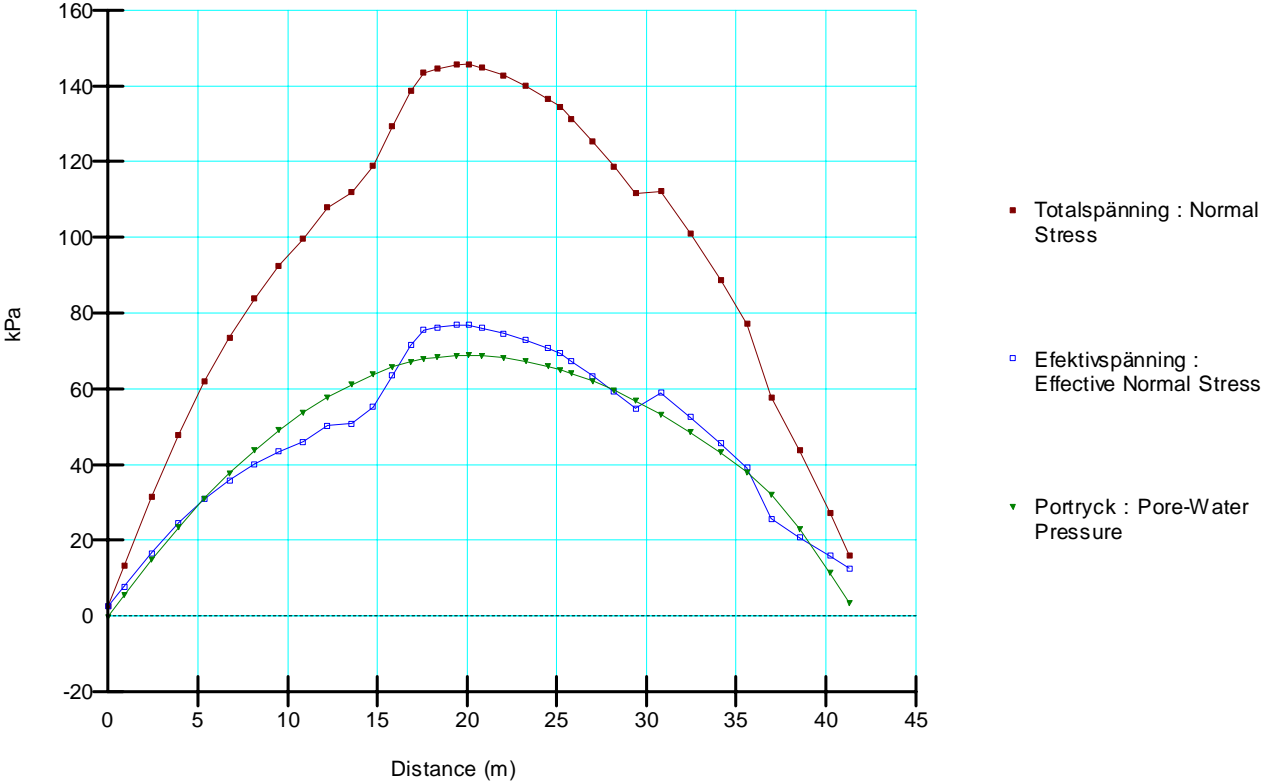
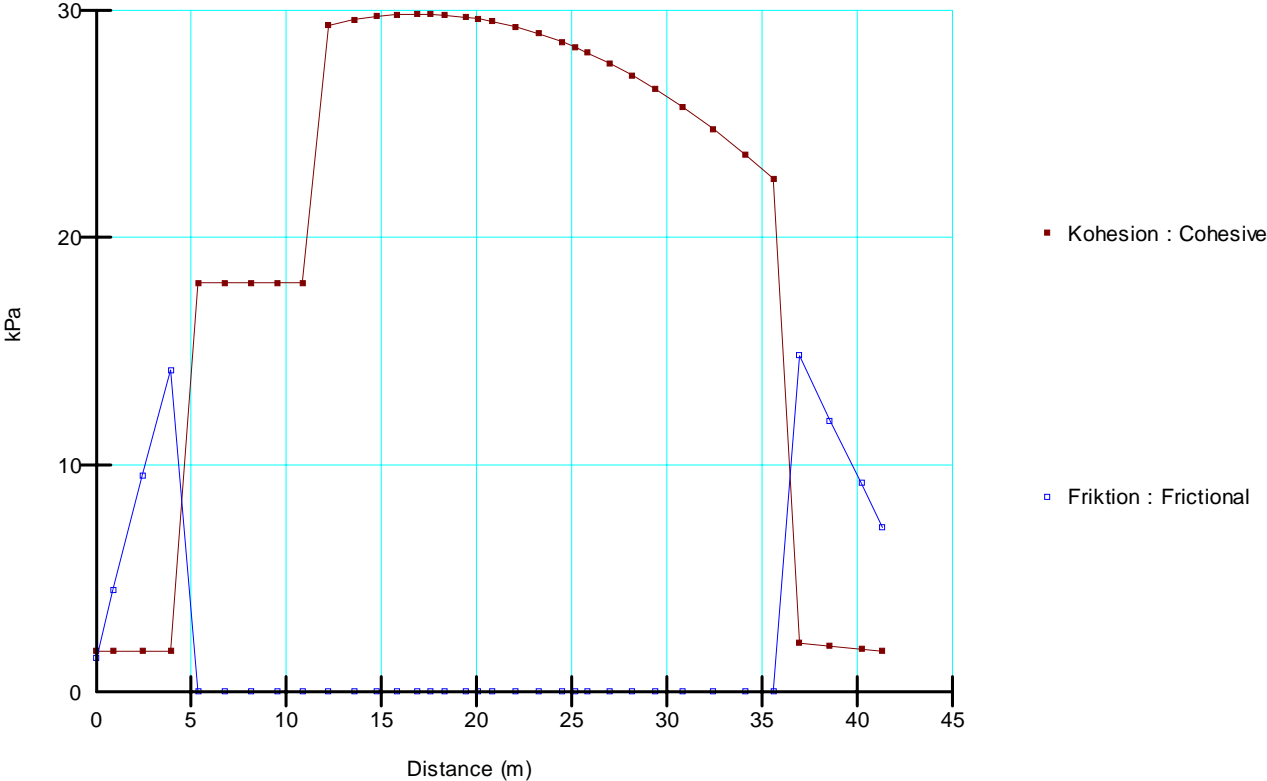
Model: Mohr-Coulomb
Unit Weight: 22 kN/m³
Unit Wt. Above Water Table: 20 kN/m³
Cohesion: 0 kPa
Phi: 38 °
Phi-B: 0 °

Bedrock

Model: Bedrock (Impenetrable)

Strandskoning

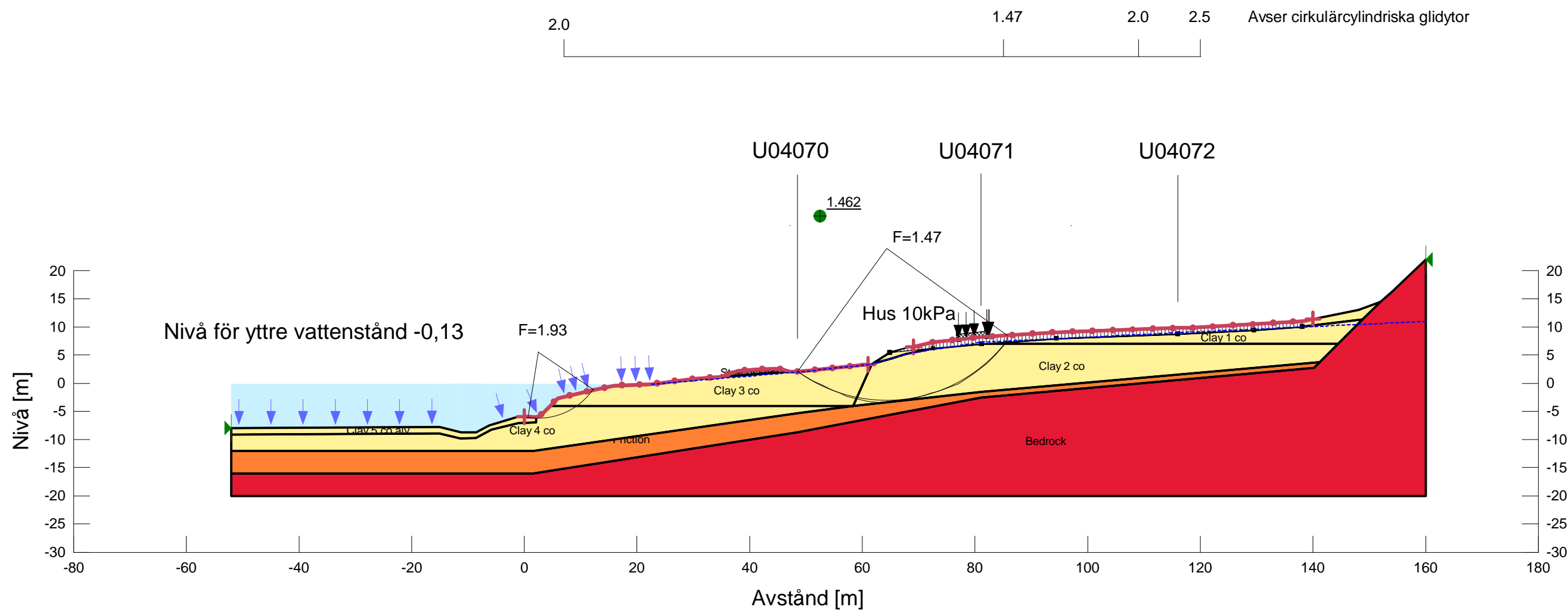
Model: Mohr-Coulomb
Unit Weight: 21 kN/m³
Unit Wt. Above Water Table: 18 kN/m³
Cohesion: 0 kPa
Phi: 40 °
Phi-B: 0 °





Skala 1:800 (A3)
Leveransdatum 2011-03-31

Göta älv utredningen 2009-2012
SEKTION: V34/050 kombinerad analys
Uppsprucken torrskorpa, 50% vattenfyllda sprickor
Beräkningsmodell: Morgenstern-Price
Metod: Entry and Exit
Portrycksmodell: Pressure Head Spatial Function
Datum: 2011-04-06





Skala 1:800 (A3)
Leveransdatum 2011-03-31

Göta älv utredningen 2009-2012
SEKTION: V34/050 kombinerad analys
Uppsprucken torrskorpa, 50% vattenfyllda sprickor
Beräkningsmodell: Morgenstern-Price
Metod: Grid and Radius
Portrycksmodell: Pressure Head Spatial Function
Datum: 2011-01-11

